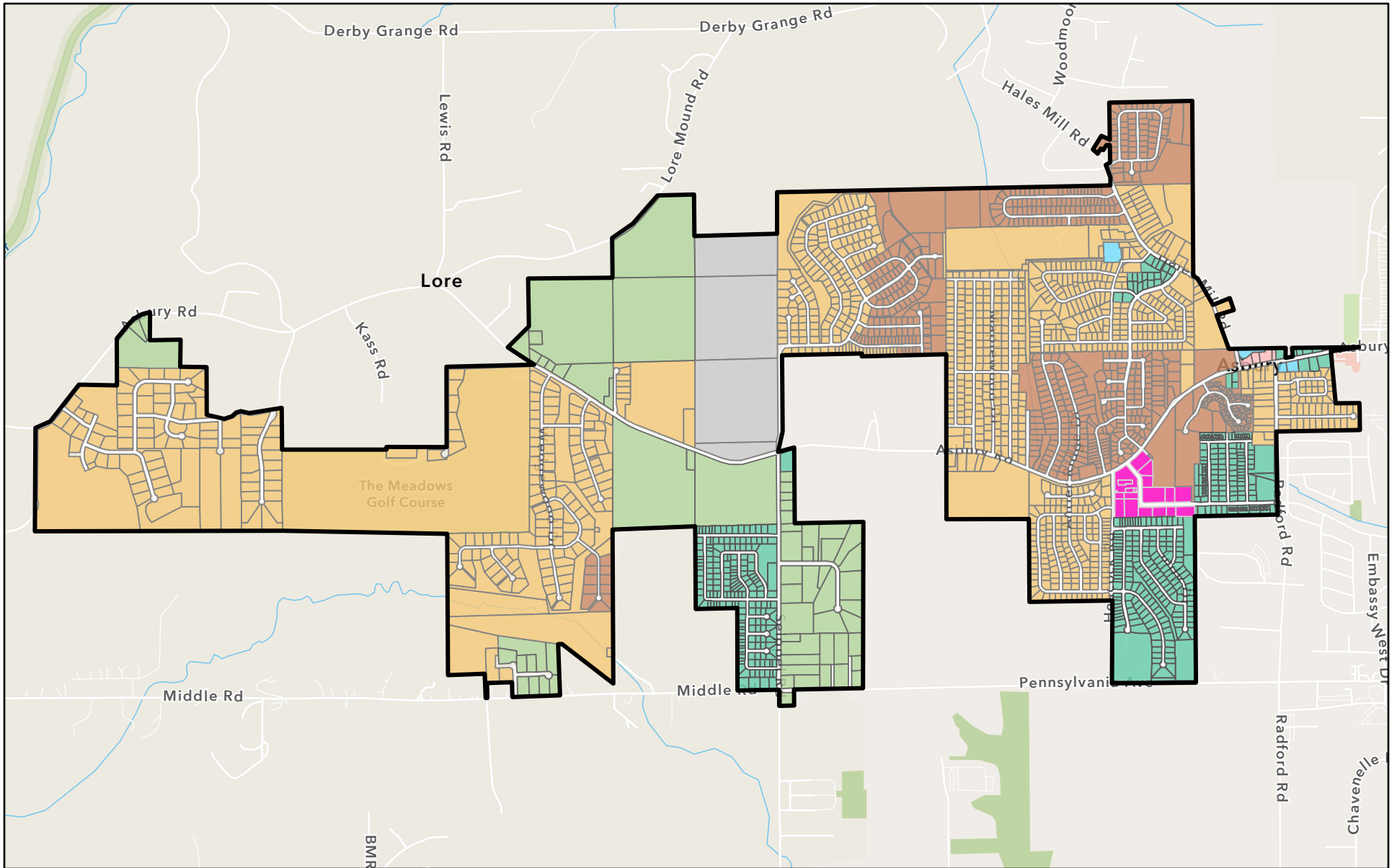









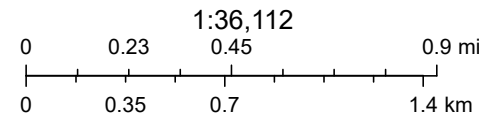


# Asbury Zoning



8/13/2024, 3:21:17 PM

- |  |  |   |
|--|--|---|
|  LandRecords_5813      |  C-1 Retail Commercial  |  R-1 Single-Family Residential |
| AsburyZoning2024_3598  |  C-2 General Commercial |  R-2 Two-Family Residential    |
|  A-1 Agricultural      |  OC Office Commercial   |  R-3 Multi-Family Residential  |
|  A-2 Rural Residential |  |   |



City of Dubuque, IA, Iowa DNR, Esri, TomTom, Garmin, SafeGraph, GeoTechnologies, Inc, METI/NASA, USGS, EPA, NPS, US Census Bureau,

City ArcGIS Online System