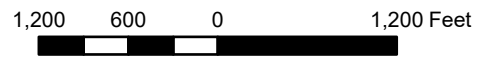



















# City of Avon 2026 Official Zoning Map



	R-1 - Single Family Residential		PUD Ser - Serenity at Avon
	R-2 - Two-Family Residential		PUD - Waters Edge
	R-3 - Multiple Family Residential		P - Parks
	C-1 - Central Business District		Adult-Use
	C-2 - Highway Business Commercial District		ROW
	C2/I-94 - Commercial Business District		Parks
	I1 - Industrial		Corporate Limits
	I2 - Industrial ONline Auto Auctions		Section Lines
	PUD/R1 - Planned Unit Development		

